

Vzpomínka (10)

ALAMOGORDO ("Tlustý topol"), STÁT New Meixo, USA

Město založeno v roce 1898 staviteli železnice El Paso & Northeastern Railway, od roku 1912 město se samosprávou.

Město leží u Čivavské pouště na úpatí pohoří Sacramento Mountains.

proslavené:

- Národním parkem White Sands (Bílé písky),
- Muzeem vesmírné historie,
- Holloman Air Force Base založené v roce 1942,
- prvním testem jaderné zbraně Trinity na světě (16. 7. 1945),
- skalními kresbami domorodých Meskalerů (lokalita Three Rivers).
-

ALAMOGORDO
CHAMBER OF COMMERCE
1901 N. WHITE SANDS BLVD.
ALAMOGORDO
NEW MEXICO 88310



1 (505) 437-6120
1 (800) 826-0294
WWW.ALAMOGORDO.COM
CHAMBER@ALAMOGORDO.COM

COME TO...
ALAMOGORDO
New Mexico



EXPERIENCE THE SUNSETS




AND ENJOY THE SIGHTS




OF NATURE'S GREAT WONDERS



& HISTORY



OF THE SOUTHWEST. All in one place.






Alamogordo literally translated from Spanish means "fat Cottonwood." The name hardly does justice to the town and surrounding area even though the trees that give its name grow to huge proportions along the main road into town. Alamogordo is a place of sunsets so beautiful they inspire silent reverence, of landscapes so diverse they continually intrigue, of the histories of peoples so deep they open the way to the past, and of technologies so new they create the promise of the future.

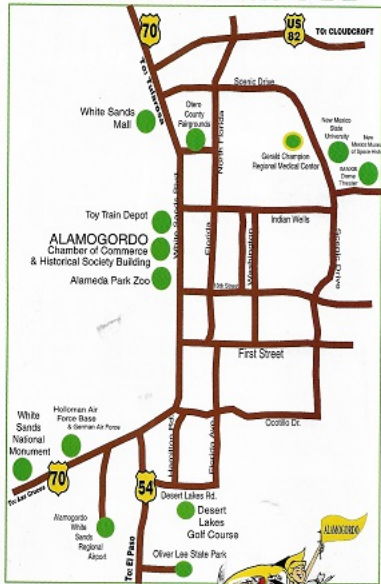
The fact that Alamogordo is part of a state that has been dubbed the "Land of Enchantment" is quite appropriate. There is very little that can rival the sight of the sun rising over the nearby Sacramento Mountains, turning

the sky a delicate, then robust pink or that same sun setting on the western horizon painting a picture consisting of incredible hues and colors that only Mother Nature could orchestrate. Imagine the full moon reflected on the endless white sand dunes of White Sands National Monument or the peaceful quiet of the night in the Lincoln National Forest.


The town itself is nestled at the base of the Sacramento Mountains on the eastern side of the Tularosa Basin. The San Andres Mountains rise up on the opposite side and both ranges seem to reach up into the sky to protect the basin



ALAMOGORDO, CITY MAP



AREA MAP



GREAT LOCAL BED & BREAKFAST INNS

| | | |
|--|---|---|
| Tavares Inn B&B 153 San Pedro Dr. 437-8779 | Pecan Tree B&B 802 Old Mescalero Rd. 585-2238 | Good Life Inn B&B High Rolls 682-5433 |
|--|---|---|

16

CALENDAR OF EVENTS

For information on the
great EVENTS below ...
call us at the
ALAMOGORDO
Chamber
of Commerce
(505)
437-6120
or
(800)
826-0294



I better store these away and remember them later ...

JANUARY

New IMAX® Film

APRIL

New IMAX® Film
Trinity Site Tour - First Saturday of the Month
Trinity All-Arabian Horse Show
Kite Flight
Rattlesnake Roundup
Bataan Death March
Community Earth Day Fair

MAY

Saturday in the Park
Tularosa Rose Festival
Armed Forces Day Softball Tournament
Memorial Day Hang Gliding Fly-In

JUNE

Shuttle Camp Begins
Miss New Mexico Scholarship Pageant
Juneteenth Parade
Thunder in the Desert Model Rocket Launch

JULY

New IMAX® Film
Fourth of July Fireworks Extravaganza
Christmas in July Bazaar

AUGUST

Otero County Fair & Rodeo

SEPTEMBER

Cottonwood Arts & Crafts festival - Labor Day Weekend
Amateur Radio Club Hamfest
White Sands Balloon Invitational
Oktoberfest at Holloman Air Force Base
White Sands Star Party

OCTOBER

New IMAX® Film
Trinity Site Tour - First Saturday of Month
Columbus Day Hang Gliding Fly-In

NOVEMBER

Antique Collectible Show - Civic Center
Santa's Workshop at Filks

DECEMBER

Christmas Parade

MAY - OCTOBER

Full Moon Nights at White Sands Nat'l Monument

JANUARY - DECEMBER

Lake Lucero Tour at White Sands Nat'l Monument